Approved For Release 1999/09/22 : CIA-RDP78-05867A000519620002-5

PHOTO 1164903 | P 0037-6X | MAP REFERENCE | LATITUDE | LONGITUDE

COUNTRY | PROVINCE

AREA NO. VE | SUBJECT DID | SUBJECT DUS | SUBJECT 9KG | SUBJECT 9JD | SUBJECT 913 | SUBJECT 9JI | SUBJECT | SUBJECT

FALN GUERRILLAS REST ING ON A MOUNTAIN IN FALCON STATE

1,3,8

DATE OF PHOTO	TYPE	QUALITY	CLASS	NO. OF CARDS	SOURCE OF PHOTOGRAPH
	4	2	4	6	SUCESOS 10 Sep 1966

CLASSIFICATION O.U. | CAPTIONED BY FLH

FORM NO. 174 USE PREVIOUS EDITIONS

PHOTO ANALYSIS REPORT

Approved For Release 1999/09/22 : CIA-RDP78-05867A000519620002-5

Approved For Release 1999/09/22 : CIA-RDP78-05867A000519620002-5

1164304 FY 67

VE 9 5 3 6 7 1 9 J D

FALL GUELPH SOCIETY OF PET

INDUSTRY OF VENEZUELA

NOTE FAL 7 AR-15 RIFLES

38

4 2 4 4

15 DEC 66

SUCCESS

Approved For Release 1999/09/22 : CIA-RDP78-05867A000519620002-5

Approved For Release 1999/09/22 : CIA-RDP78-05867A



[redacted]

Approved For Release 1999/09/22 : CIA-RDP78-05867A

25X1A

PHOTO ANALYSIS REPORT

PHOTO NO. 1164906 FLT NO. P636-66 LATITUDE 44 10 N LONGITUDE 38 40 E

PROVINCE 250 D

AREA NO	SUBJECT	SUBJECT	SUBJECT	SUBJECT	SUBJECT	SUBJECT	SUBJECT	SUBJECT
RU	ALP	AH	ALA	ATL				

CONSTANTA CHICOM EX
RGO VESSEL CHONGMING
WITH U/I GOODS ON DECK

DATE OF PHOTO 3-4 Sept 66 | TYPE 4 | QUALITY 2 | CLASS C | NO. OF CARDS 4 | SOURCE OF PHOTOGRAPH [redacted]

CLASSIFICATION Confidential CAPTIONED BY [redacted]

25X1A

Approved For Release 1999/09/22 : CIA-RDP78-05867A000519620002-5

PHOTO ANALYSIS REPORT

PHOTO NO. 1164907 FLT NO. 76365-66 MAP REFERENCE LATITUDE 41 18 N LONGITUDE 28 31 E

COUNTRY PROVINCE 2500

AREA NO.	SUBJECT	SUBJECT	SUBJECT	SUBJECT	SUBJECT	SUBJECT	SUBJECT	SUBJECT
R&I	C2C							

MAMAIA THEATRE

7 10

DATE OF PHOTO	TYPE	OBLIQUE	CLASS	NO. OF CLASS	SOURCE OF PHOTOGRAPH
July 66	H	2	C	1	[redacted]

25X1A

CLASSIFICATION CATEGORIED BY

Approved For Release 1999/09/22 : CIA-RDP78-05867A000519620002-5

ROOM NO. 1 Jun 59 174 USE PREVIOUS EDITIONS

PHOTO ANALYSIS REPORT

Approved For Release 1999/09/22 : CIA-RDP78-05801A000300020002-3

PHOTO NO. 1164308 PA360-66 DATE 14 10 A 25 40 E

PROVINCE 2502

AREA NO. RU SUBJECT A108

CONSTANTA POST OFFICE

DATE OF PHOTOS 3-4 July 66 TYPE 4 QUALITY 2 CLASS C NO. OF COPIES 1 SOURCE OF PHOTOGRAPH [redacted] 25X1A

CLASSIFICATION Confidential CAPTIONED BY

FORM NO. 174 FOR REVISE EDITIONS

PHOTO ANALYSIS REPORT

Approved For Release 1999/09/22 : CIA-RDP78-05801A000300020002-3

PHOTO ANALYSIS REPORT

1364909 P6365-66 24 10 N 25 40 E

2502

RG AL1 AT1 92W ALP

CONSTANT CARGO VES

SEL DMITRIY PINEGA

DISTEND W/ TWO W/ plates

Ex dock SOVIET

8.8.30

DATE OF PHOTO: 3-4 July 66 | TYPE: 4 | QUALITY: 2 | CLASS: C | NO. OF COPIES: 4

CLASSIFICATION: U/AIEO

CATEGORY BY: Navy

SOURCE OF PHOTOGRAPH: [redacted]

25X1A

Approved For Release 1999/09/22 : CIA-RDP78-05867A000519620002-5

PHOTO ANALYSIS REPORT

PHOTO ANALYSIS REPORT

PHOTO NO. 1164910 | Pt 365-66 | MAP REFERENCE | LAT. | LONGITUDE N 42° 40 E

COUNTRY | PROVINCE 250 (3)

AREA NO. R21 | SUBJECT NLA (1) | SUBJECT 2E | SUBJECT AKG | SUBJECT AH4 | SUBJECT | SUBJECT | SUBJECT | SUBJECT

CONSTANTA HARBOR (10) A

WE HOUSES (29) 33 NORTH

(3) DAY (30); RR STATION (31)

Pt 1 of 4 pt panel See C14

T 26,27,30

DATE OF PHOTO		TYPE	QUALITY	CLOUD	NO. OF CARDS	SOURCE OF PHOTOGRAPH
5-8 July	66	1	2	0	4	[redacted]

25X1A

CLASSIFICATION [redacted] CAVEATS [redacted]

Approved For Release 1999/09/22 : CIA-RDP78-05867A000519620002-5

FORM NO. 174 USE PREVIOUS EDITIONS

PHOTO ANALYSIS REPORT

Approved For Release 1999/09/22 : CIA-RDP78-05867A000519620002-5

REPRO NO. 1164911 | PLANE NO. P6246-46 | ALT. | DATE | TOPOCENTER

COUNTRY | PROVINCE

AREA NO. R/ | SUBJECT ALASKA

CONSTANT A GENERAL C

ARGO WAREHOUSES (3 #)

PH 2 of 4 pr panel, Lee, Old

Tyler 30

DATE OF PHOTO	TYPE	QUANTITY	CLASS	NO. OF CARDS	SOURCE OF PHOTOGRAPH
5-4	6	4	52	4	[redacted]

25X1A

CLASSIFICATION | CATEGORIZED BY

Approved For Release 1999/09/22 : CIA-RDP78-05867A000519620002-5

FORM NO. 174 USE PREVIOUS EDITIONS

PHOTO ANALYSIS REPORT

PHOTO NO. 1164912

COUNTRY | PROVINCE

AREA NO. | SUBJECT

ALBALL ALL ALL

CONCRETE PILES BEING BUILT TO BE USED FOR NEW BREAKWATER U/C (41); BEACON AT HARBOR ENTRANCE (37); LIGHTHOUSE (38)

H 3 of 4 Appendix See CIA

25 06 70

DATE OF PHOTO | TYPE | QUALITY | CLASS | NO. OF CAMS | SOURCE OF PHOTOGRAPH

25X1A

4 | 2 | C | 6 | [redacted]

CLASSIFICATION | CATEGORIZED BY

Approved For Release 1999/09/22 : CIA-RDP78-05867A000519620002-5

FORM NO. 174 USE PREVIOUS EDITIONS

PHOTO ANALYSIS REPORT

Approved For Release 1999/09/22 : CIA-RDP78-05807A000519620002-5

1164913

COUNTRY

AREA NO

SUBJECT: AIRCRAFT

SUBJECT: WAREHOUSE

SUBJECT: TENTA

SUBJECT: ONN

SUBJECT: MOLE (39)

SUBJECT: (40)

If of 4 pt pan. See CIR 9-30

DATE OF PHOTO: TYPE: 4 QUALITY: CLASS: 6 NO. OF CARDS: 3

SOURCE OF PHOTOGRAPH: [redacted]

25X1A

CLASSIFICATION

CATEGORIES BY

FORM NO. 174 USE PREVIOUS EDITIONS

PHOTO ANALYSIS REPORT

Approved For Release 1999/09/22 : CIA-RDP78-05867A000519620002-5

1164514 P6365-66 44 10 N 28 40 E

250D

RU P2 G D24

CONSTANTA CAPE TUZLA

A (82); LARGE BLDG (81)

PT 1 of 38 pt Pan Ser C/O

2 T

DATE OF PHOTO	TYPE	QUALITY	CLASS	NO. OF CARDS	SOURCE OF PHOTOGRAPH
28 SEP 66	4	2	C	2	[redacted]

CLASSIFICATION: CONFIDENTIAL

25X1A

Approved For Release 1999/09/22 : CIA-RDP78-05867A000519620002-5

PHOTO ANALYSIS REPORT

Approved For Release 1999/09/22 : CIA-RDP78-05867A000519620002-5

PHOTO NO. 1164315 FLT 6246-96 PROJECT 24 10 N 28 42 E

COUNTRY RED

AREA NO. KU 22 021

CONSTANTA COAST NEA

RCA PETROLEA

PF 2 of 38 at Penn Lee CIA

2

DATE OF PHOTO 26 27 July 66 TYPE 4 QUALITY 2 CLASS C NO. OF CARDS 2

CLASSIFICATION UNCLASSIFIED CONTROL NO. [redacted]

SOURCE OF PHOTOGRAPH [redacted]

25X1A

FORM NO. 1 JAN 56 174 USE PREVIOUS EDITIONS PHOTO ANALYSIS REPORT

Approved For Release 2000/08/08 : CIA-RDP78-05867A000519620002-5

11645 16 | 2365-66 | 44 10 N 28 40 E

KL 22 AMI

CONSTANTA TOWER (80)

CONNEAR COAST

Pt 3 of 28 pp Pencil Sec Cl

2 2

DATE OF PHOTO	TYPE	SCALE	CLASS	NO. OF LINES	SOURCE OF PHOTOGRAPH
20 Jul 66	4	2	C	2	[redacted]

25X1A

CLASSIFICATION: Unclassified

PHOTO ANALYSIS REPORT

Approved For Release 2000/08/08 : CIA-RDP78-05867A000519620002-5

A000519620002-5

PHOTO NO. 1164917 ROLL NO. P6346-66 FLIGHT REFERENCE LOCATION 44° 10 N 38° 40 E

COUNTRY PROVINCE 250-D

AREA NO. K0 SUBJECT ZUK SUBJECT D21 SUBJECT SUBJECT CONSTANTA SUBJECT SUNKEN SUBJECT WRECK (TG) SUBJECT

PF 4 4/38 pr Plans, Lee CLP

2 30

DATE OF PHOTO	TYPE	QUALITY	CLASS	NO. OF CARDS	SOURCE OF PHOTOGRAPH
23 Sept 66	4	2	C	2	[redacted]

CLASSIFICATION UNCLASSIFIED CATEGORIES

25X1A

Approved For Release 1999/09/22 : CIA-RDP78-05867A000519620002-5

FORM NO. 174 USE PREVIOUS EDITIONS PHOTO ANALYSIS REPORT

Approved For Release 1999/09/22 : CIA-RDP78-05867A000519620002-5

PHOTO NO. 1164918 | NO. F63-0-66 | LOCATION 44 10 N 28 40 E

COUNTRY | PROVINCE 250 D

AREA NO. K11 | SUBJECT D21 | SUBJECT | SUBJECT | SUBJECT | SUBJECT | SUBJECT | SUBJECT

MAINSTAY COASTLINE

Pos #38 at Penuda Cld

DATE OF PHOTO | TYPE | QUALITY | CLASS | NO. OF LENS | SOURCE OF PHOTOGRAPH

[redacted]

25X1A

CLASSIFICATION: UNCLASSIFIED | CLASSIFIED BY 304

PHOTO ANALYSIS REPORT

1164919

PROJECT

COUNTRY

AREA NO

SUBJECT: Dal

SUBJECT: ATLANTA

SUBJECT: COAST LINE

SUBJECT:

SUBJECT:

SUBJECT:

SUBJECT:

SUBJECT:

[redacted]

DATE OF PHOTO: 6 6 7 2

TYPE: 7

QUALITY: 2

CLASS: 8

NO. OF CARDS: 1

SOURCE OF PHOTOGRAPH

25X1A

CLASSIFICATION

CAPTIONED BY

Approved For Release 1999/09/22 : CIA-RDP78-05867A000519620002-5

FORM NO. 174 USE PREVIOUS EDITIONS

PHOTO ANALYSIS REPORT

Approved For Release 1999/09/07 : CIA-RDP78-05807A000519620002-5

11043 PE 3656-66

44 10 N 28 40 E

200

RU RKC 021 X41

CONSTANT A BREAKWATER

RU/C S OF HARBOR (T)

Pl 1 of 38 pr prov Sec CIN

20 AUG 30

DATE OF PHOTO	TYPE	QUALITY	CLASS	NO. OF CARDS	SOURCE OF PHOTOGRAPH
20-21 July 66	4	2	C	3	[redacted]

CLASSIFICATION: CONFINED

CAPTIONED BY: DOIF

25X1A

Approved For Release 1999/09/07 : CIA-RDP78-05807A000519620002-5

Approved For Release 1999/09/22 : CIA-RDP78-05867A000519620002-5

164921 HD6366-66 4# 10 N 28# 40 E

2502D

RU XLC D21 X61

CONSTANTA BASKWATER

RU/L S OF THUNDER BAY IN

FIG

Fr 8 of 38 pt panchromatic

2 21 30

25X1A

[redacted]

20-21 July 66 4 2 C 3

CLASSIFICATION UNCLASSIFIED

Approved For Release 1999/09/22 : CIA-RDP78-05867A000519620002-5

FORM NO. 174 USE PREVIOUS EDITIONS PHOTO ANALYSIS REPORT

Approved For Release 1999/09/22 : CIA-RDP78-05867A000519620002-5

PHOTO NO 164922 NO D65-66 4 10N 28 40E

COUNTRY PROVINCE 250D

AREA NO RU SUBJECT NLC SUBJECT D21 SUBJECT A61 SUBJECT AJC

CONSTANTA BLACK WATER HARBOR (78)

RUINS OF WATER TANK (78)

PT 9 of 28 pt pan Lic 18

29 25 30

DATE OF PHOTO 20-21 Aug 64 TYPE 6 QUALITY 4 GLASS 2 NO. OF COPIES 0 NO. 4

CLASSIFICATION UNCLASSIFIED

[redacted]

25X1A

PHOTO ANALYSIS REPORT

FORM NO 174 USE PREVIOUS EDITION

Approved For Release 1999/09/22 : CIA-RDP78-05867A000519620002-5

1104620 P63-26 AIR FORCE

PROVINCE

250

AREA NO. RU SUBJECT NO. ABC SUBJECT NO. A61 SUBJECT 9(a) SUBJECT

LATITUDE 41 10 N. LONGITUDE 28 40 E.

CONSTANTA SUBJECT BREAKWATER

RUMANIA (A76) SUBJECT 3 OF SUBJECT HARBOR

PROJECT SUBJECT CONCRETE-BLOCK WATER

TOWER (TT)

P# 10 of 28 pt panAmer C/A

DATE OF PHOTO 20-Jul 6 TYPE CF QUALITY 2 CLASS C NO. OF CARDS 3 NO. OF PHOTOGRAPHS 2 25 50

CLASSIFICATION CONFINED

[redacted]

25X1A

FORM NO. 174 1 Jan 58 REPLACES PREVIOUS EDITION

PHOTO ANALYSIS REPORT

Approved For Release 1999/09/26 : CIA-RDP78-05867A000519620002-5

1164924

PROJECT

COUNTRY

PROVINCE

250D

SUBJECT	SUBJECT	SUBJECT	SUBJECT	SUBJECT	SUBJECT	SUBJECT	SUBJECT
KU	NC A61						
CONSTANTA				BREAKWATER			
RUM (76) 5				DF LA ROBOE			

RR H of 38 jet pan Air CW

DATE OF PHOTO	TYPE	QUALITY	CLASS	NO. OF CARDS	SERIES OF PHOTOGRAPH
6 6	4	2	C	2	

CLASSIFICATION: CONFIDENTIAL

CATALOGED BY: MM

25X1A

[redacted]

1164925

AKUDAL

TANTA RCA 50 (75) K

ADING FROM CONSTRUC

TION YARD (TH) TO BREAKWATER

U/C (66).

25X1A

[redacted]

Approved For Release 1999/09/22 : CIA-RDP78-05867A000519620002-5

PROJECT NO. 1164926 | DATE 26 JUNE 64 | MAP REFERENCE | LOCATION 44 ON 28 40 E | LONGITUDE

COUNTRY | PROVINCE ROD

AREA NO. KU | SUBJECT AKU | SUBJECT D21 | SUBJECT | SUBJECT | SUBJECT | SUBJECT | SUBJECT | SUBJECT

CONSTANTA ROAD (T5) &
EADING FROM AONSTRU
TION YARD (T4) TO BREAKWATER
D/C (T6).

Ft 13 of 38 pt pcn Acc CIA
2 of 2

DATE OF PHOTO	TYPE	QUALITY	CLASS	NO. OF CASES	SOURCE OF PHOTOGRAPH
20 July 64	H	4	2	2	[redacted]

CLASSIFICATION CONFINED | CATEGORIZED BY

25X1A

Approved For Release 1999/09/02 : CIA-RDP78-05867A000519620002-5

FILE: ANALYSIS REPORT

PHOTO NO. 1164927 | 9-36565-66 | LATITUDE 41 10 N | LONGITUDE 38 40 E

COUNTRY | PROVINCE | 2500

AREA NO. RU | SUBJECT A61 | SUBJECT A6P | SUBJECT AEW | SUBJECT | SUBJECT | SUBJECT | SUBJECT

CONSTANTA YARD (74) 1

NO WHICH ONE ARE TE PIE

ES ARE MADE FOR CONSTRUCTION

OF NEW BREAKWATER (76) S OF HARBOR

PH 14 of 38 pt pan, See CIA

25

DATE OF PHOTOS	TYPE	QUALITY	CLASS	NO. OF CARDS	SOURCE OF PHOTOGRAPH
20 Aug 66	4	2	C	3	[redacted]

CLASSIFICATION: Confidential | CAPTIONED BY: [illegible]

PHOTO ANALYSIS REPORT

25X1A

Approved For Release 1999/09/22 : CIA-RDP78-05867A000519620002-5

Approved For Release 1999/09/20 : CIA-RDP78-05367A000519620002-5

1164926 | F6365-64 | HAN | 38 42E

2500

AKUD21

CONSTANTA ROAD PASS

ABLE TO TRUCKS

(72)

Ff 15 of 38 pt pan. Sec C-1

2, 2

DATE OF PHOTO	TYPE	QUALITY	CLASS	NO. OF CARDS	SOURCE OF PHOTOGRAPH
20 Sept 64	4	2	L	2	[redacted] 25X1A

CLASSIFICATION: UNCLASSIFIED

CAPTIONED BY: Amf

Approved For Release 1999/09/20 : CIA-RDP78-05367A000519620002-5

Approved For Release 1999/09/22 : CIA-RDP78-05867A000519620002-5

1164989 F6365-66 [redacted] 2500

AKU AKU D2L

PONSTANT ROAD AT 70

PASSABLE TO TRUCKS

16 of 38 pl: pcar Acc CK

2 22

25X1A

[redacted]

22-3 6 6 4 2 0 2

Confined

PHOTO NO. 1164930 | LOT NO. P0362468 | FILE REFERENCE | NEGATIVE | LOCATION 24 40E

COUNTRY | PROVINCE 25 0D

AREA NO. KU | SUBJECT AKU D24 | SUBJECT | SUBJECT | SUBJECT | SUBJECT | SUBJECT | SUBJECT

CONSTANTA KOAD (12)

ASSALE TO TRUCKS

Pf 17 of 38 pl prem Sec CIA

2 28

DATE OF PHOTO	TYPE	QUALITY	CLASS	NO. OF CARDS	SOURCE OF PHOTOGRAPH
20 Feb 66	4	2	0	2	[redacted]

DESCRIPTION: Destroyed. CATEGORIED BY: Bnf

25X1A

Approved For Release 1999/09/24 : CIA-RDP78-05857A000519620002-5

ACCESSION NO.	1164931								
COUNTRY		PROVINCE							
AREA NO.	SUBJECT	SUBJECT	SUBJECT	SUBJECT	SUBJECT	SUBJECT	SUBJECT	SUBJECT	
	AKU D21								

A L N S T A N T A R O A D (7 2)

A 3 5 A B L E T O T R U C K S

18 of 38 pl ... CIA

DATE OF PHOTO	TYPE	QUALITY	CLASS	NO. OF COPIES	SOURCE OF PHOTOGRAPH
20 ... 66	4	2	U	2	[redacted]

25X1A

CLASSIFICATION ... CAPTIONED BY

FORM NO. 174 1 Jan 56 — USE PREVIOUS EDITIONS

PHOTO ANALYSIS REPORT

Approved For Release 1999/09/22 : CIA-RDP78-05867A000519620002-5

Approved For Release 1999/09/02 : CIA-RDP78-05867A000519620002-5

UNCLAS P65-66 42 10N 28 40E

PROVINCE 250D

RU ZKUDZU

CONSTANTA ROAD (T2)

Pt 17 of 38 pt pan Inc CIA

DATE OF PHOTO | TYPE | QUALITY | CLASS | NO. OF CARDS | SOURCE OF PHOTOGRAPH

26 Sept 66 | 4 | 2 | C | 2 | [redacted] 25X1A

CLASSIFICATION: UNCLASSIFIED

CONTROLLED: NO

Approved For Release 1999/09/02 : CIA-RDP78-05867A000519620002-5

PHOTO NO. 1669938 DATE 5/8 365-66 FLIGHT LINE NO. 44 ON 28 20E

QUALITY PROVENANCE 250D

AREA NO. KU SUBJECT C24D21 SUBJECT SUBJECT SUBJECT SUBJECT SUBJECT SUBJECT

CONSTANTA . HOUSING

HONG KONG COAST

F/ 20 of 38 pt part Nee Q/N

2/7 28

DATE OF PHOTO TYPE QUALITY CLASS NO. OF CAMERA STATIONS OR SHOTS/FRAMES

25X1A

[redacted]

CAMERA NO. Rmk

Approved For Release 1999/09/02 : CIA-RDP78-05867A000519620002-5

Approved For Release 1999/09/22 : CIA-RDP78-05867A000519620002-5

PROJECT NO. 164334 | P6365-66 | 44 10N 28 40E

COUNTRY | PROVINCE

2500

AREA (1) RU | SERIES NLB | SERIES (2) TGW | SERIES (3) AKU | SERIES (4) D21 | SUBJECT | SUBJECT | SUBJECT | SUBJECT

CONSTANTA | ROAD | (12)?

PROB GUARD POST | (11)?

LIGHT HOUSE (NE)

PF 21 of 38 pr prov dec CIA

2 B 28 32

DATE OF PHOTO	TYPE	QUALITY	CLASS	NO. OF CARDS	SOURCE OF PHOTOGRAPH
20 Sept 66	4	2	C	4	[redacted]

CONTINUED | CATEGORIES (1) Amf

PHOTO ANALYSIS REPORT

25X1A

PHOTO NO. 1164935 SIZE NO. Pb365-66 MAP REFERENCE LOCATION

COUNTRY PROVINCE 250D

SUBJECT NO. RJ SUBJECT AEI SUBJECT AKU SUBJECT D21

SUBJECT CONSTANTA SUBJECT ROAD SUBJECT (12) SUBJECT COMEL

SUBJECT UNIT SUBJECT INDUSTRIAL

EX (69)

Pf 22 of 38 pr provided to CIA

2.25.28

DATE OF PHOTO	TYPE	QUALITY	CLASS	NO. OF COPIES	BOX NO. OF PHOTOGRAPH
20 Sep 64	6	4	2	C	3

25X1A

[redacted]

CLASSIFICATION (Top/Secret)

Approved For Release 1999/09/22 : CIA-RDP78-05867A000519620002-5

FORM NO. 1 Jan 54 174 USE PREVIOUS EDITIONS

PHOTO ANALYSIS REPORT

Approved

PROJECT NO. 1164936 | FLT NO. PH-364-66 | MAP REFERENCE | LATITUDE 41°10'N | LONGITUDE 28°40'E

PROVIDLE 2502

AREA NO. 11 | SUBJECT A2 B AE1 | SUBJECT | SUBJECT | SUBJECT | SUBJECT

GIGN 5 ST A N T A 10 | 5 IT C K E S T A 20

K 8 P R O B A 30 5 5 O 40 U / I N D U 50

S T R I A L A R E A 60 (68) ; LIGHTHOUSE (68A)

T 22 N 38 pt pass Sec C,N

2 E 2, 3E

DATE OF PHOTO	TYPE	QUALITY	CLASS	NO. OF CARDS	SOURCE OF PHOTOCOPY
20 Jul 66	4	2	C	2	

CLASSIFICATION: UNCLASSIFIED | CAPTIONED BY: AMF

25X1A

[redacted]

FORM NO. 1 AUG 54 | PHOTO ANALYSIS REPORT

Approved For Release 1999/09/22 : CIA-RDP78-05867A000519620002-5

Approved For Release 1999/09/02 : CIA-RDP78-05867A000519620002-5

PHOTO NO. 1164957

SUBJECT: A C I C 3 2

SUBJECT: A N T A

SUBJECT: S O K E S T A

SUBJECT: P R O B A S O W I

SUBJECT: M O D E R N I S T I C O M P L E X ; H O U S I N G

SUBJECT: A T C

1 of 24 views of subject site in CA

7-25

DATE OF PHOTO	TYPE	QUALITY	CLASS	NO. OF COPIES	SOURCE OF PHOTOGRAPH
6	4	2	C	2	[redacted]

25X1A

[redacted]

CATALOGED BY: [illegible]

PHOTO ANALYSIS SLIP

Approved For Release 1999/09/22 : CIA-RDP78-05867A000519620002-5

L164938

AIRFIELD

TANKS (4?)

2 16

25X1A

[redacted]

PHOTO ANALYSIS REPORT

AERIAL NO. 1164939 NPIC NO. 7636S-66 FOR INTERPRETATION LOCATION 41 10N 28 40E

CLEARANCE PROCESSING 25 SEP

AREA NO.	SUBJECT	SUBJECT	SUBJECT	SUBJECT	SUBJECT	SUBJECT	SUBJECT	SUBJECT
RU	AIRD21							

CONSTANTA FUEL TANK

SATL

Pt 26 of 28 pt pan. Acc C/A

2 16

DATE OF PHOTO	TYPE	QUALITY	CLASH	NO. OF CARDS	SOURCE OF PHOTOGRAPH
20 24 SEP 66	f	a	C	2	[redacted]

25X1A

DESCRIPTION Industrial/MSD DATE OF ACQ 1966

FORM NO. 174 USE PREVIOUS EDITIONS

PHOTO ANALYSIS REPORT

Approved For Release 2002/05/22 : CIA-RDP78-03867A000519620002-5

PHOTO NO. 1164980 | MISSION P6365-66 | MAP REFERENCE | LATITUDE 44 10 N | LONGITUDE 28 40 E

PROVINCE 2500

SUBJECT AEI

CONSTANTA

UNIT PATO

RY (66)

Pt 27 g 28 pt pan Sec Cut

25

DATE OF PHOTO	TYPE	QUALITY	CLASS	NO. OF CARDS	SOURCE OF PHOTOGRAPH
28 Sep 66	P	2	C	1	[redacted]

DESCRIPTION Continued

CLASSIFICATION Unl

25X1A

Approved For Release 1999/09/22 : CIA-RDP78-05867A000519620002-5

PHOTO ANALYSIS REPORT

Approved For Release 1999/09/22 : CIA-RDP78-05367A000519620002-5

1164941 | P6365-66 | LATITUDE 41 10 N | LONGITUDE 28 40 E

PROVINCE 250D

AREA NO. RU | SUBJECT AIR | SUBJECT AMA

CONSTANTA TWO ANTENNAE # THESE SMALLER ANTENNAE (65); DIESEL OIL TANKS (4).

PL 25 of 38 pl package

1 Mar 65

25X1A

[redacted]

DATE OF PHOTO 26 Sep 64 | TYPE 4 | QUALITY 2 | CLASS C | NO. OF COPIES 2

CATEGORY 1 | CAPTIONED BY AMT

PHOTO ANALYSIS REPORT

Approved For Release 1999/09/22 : CIA-RDP78-05867A000519620002-5

PHOTO NO. 1164942 PROJECT 7636-66 ATTACH TO 4-10N 2840

2500

AREA NO. RU SUBJECT AIR SUBJECT AKU SUBJECT 032 SUBJECT SUBJECT SUBJECT SUBJECT

CONSTANTA MUNICIPAL

ROAD (63) PIPELINES

FOR DIESEL OIL (61)

Pf 29 of 38 pl pert. Sec C/A

7/16/2230

DATE OF PHOTO 20 Sept 66 TYPE f QUALITY 2 CLASS C NO. OF CARDS 3 SOURCE OF PHOTOGRAPH [redacted] 25X1A

CLASSIFICATION Confidential CAPTIONED BY AMT

FORM NO. 1 AR 381-174 USE PREVIOUS EDITION PHOTO ANALYSIS REPORT

Approved For Release 1999/09/22 : CIA-RDP78-05867A000519620002-5

1164943 PIC 345-62 LATITUDE LONGITUDE

COUNTRY PROVINCE

2522

ALT SUBJECT SUBJECT SUBJECT SUBJECT SUBJECT SUBJECT SUBJECT SUBJECT

232 AIJ AL4

PLANT ANTA PIPELINES

FOR DIESEL OIL (61)

PH 30 of 38 pl pers. doc. CIA

To 16, 30

DATE OF PHOTO	TYPE	QUALITY	CLASS	NO. OF CARDS	SOURCE OF PHOTOGRAPH
30 SEP 61	V	1	2	3	25X1A [redacted]

CLASSIFICATION: CONFINED CATEGORY CODE: 100

Approved For Release 1999/09/22 : CIA-RDP78-05867A000519620002-5

PHOTO ANALYSIS REPORT

Approved For Release 1999/09/02 : CIA-RDP78-05867A000519620002-5

1164944

C32 AKUAIT AG 8

CENTRAL MUNICIPAL

ROAD (63); INFILL PART 00

ENTS (60)

25X1A

[redacted]

1164915 P636-66 47 10 N 28 40 E

250D

RU ALT C32 AG8 ALH A1C

CONSTANT APARTMENT

S (60): PIPELINES FOR

DIESEL OIL (61)

Pt 32 of 38 pt pan. Loc C/N

DATE OF PHOTO: 20 July 66 | TYPE: # | QUALITY: 2 | CLASS: @ | NO. OF CARDS: 5

[redacted]

25X1A

CLASSIFIED

Approved For Release 1999/09/22 : CIA-RDP78-05867A000519620002-5

1164946 P-365-66

250D

RU AHE C32 AGE A24

CONSTANT ALARTMENT

S (60)

S (69)

Pf 33 of 38 pf roll, See C/I

DATE OF PHOTO: 20 Aug 66 | TYPE: # | QUALITY: 2 | CLASS: C | NO. OF PRINTS: 4

CLASSIFICATION: UNCLASSIFIED

DESCRIPTION OF PHOTOGRAPH: [redacted]

25X1A

CATEGORIES:

FORM NO. 3 Jan 55 174 USE PREVIOUS EDITIONS

PHOTO ANALYSIS REPORT

Approved For Release 1999/09/22 : CIA-RDP78-05867A000519620002-5

PHOTO NO. 1164947 FLT/LINE 7365-66 NAV REFERENCE LATITUDE 41 40 N LONGITUDE 28 40 E

COUNTRY PROVINCE 250D

JOB NO. RU SUBJECT C32 SUBJECT C34 SUBJECT ALBALA SUBJECT NOSECONE SUBJECT SUBJECT

CONSTANTA TRAIN HOUSE

TEL (47); STATION BREAKWATER

(57); APARTMENT (60);

WAREHOUSES (58)

PT 34 of 38 pics, dec 64

7 to 24, 30

SCALE OF PHOTO	MONTH	YEAR	TYPE	QUALITY	CLASS	NO. OF COPIES
30 ft	July	66	H	2	C	6

DATE OF PHOTOGRAPHY [redacted]

CLASSIFICATION: CONFINED CAPTIONED BY: Hml

25X1A

Approved For Release 1999/09/22 : CIA-RDP78-05867A000519620002-5

FORM NO. 174 USE PREVIOUS EDITIONS PHOTO ANALYSIS REPORT

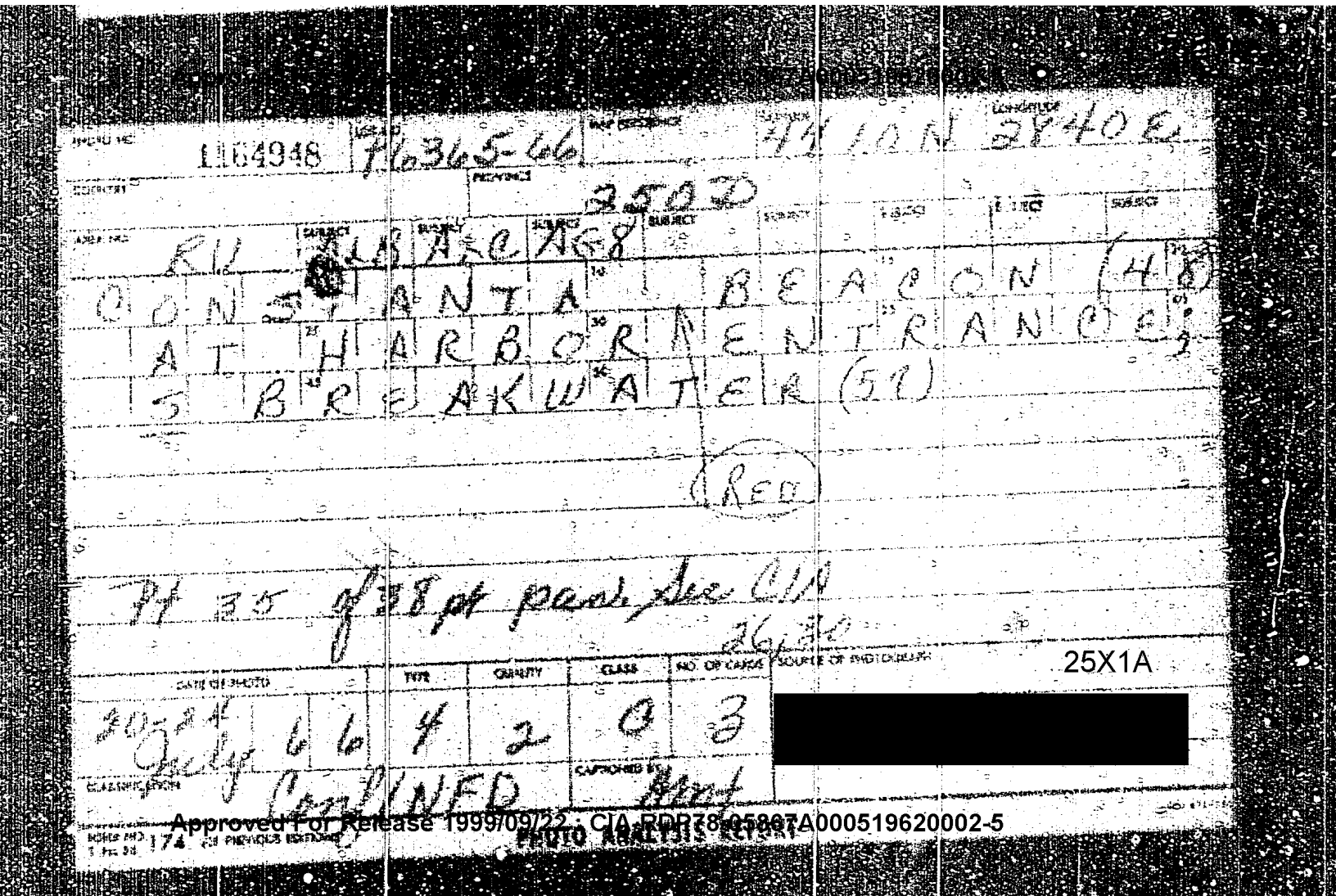

Approved For Release 1999/09/22 : CIA-RDP78-05807A000519620002-5

1164949

F6365-46

PROVINCE

8502

AREA NO. KL | SUBJECT NAA | SUBJECT AZB | SUBJECT AGB | SUBJECT

CONSTANTA

CONSTANTA HARBOR

CONSTANTA BAY

GREEN BEACH

ENTRANCE

(3 T)

(45)

Ft 36 of 18 pos Aerial Ph

25X1A

DATE OF PHOTO | TYPE | QUANTITY | CLASS | NO. OF CARDS | SOURCE OF PHOTOGRAPH

[redacted]

CLASSIFICATION UNLINED

CATALOGUED BY

Approved For Release 1999/09/22 : CIA-RDP78-05867A000519620002-5

FORM NO. 174 USE PREVIOUS EDITIONS

PHOTO ANALYSIS REPORT

PHOTO NO. 1164950 | FLT NO. 6365-66 | LATITUDE | LONGITUDE

COUNTRY | PROVINCE

AREA NO. KU | SUBJECT NO. A2 B A1C A1A

CENTANT (12) LIGHTHOUSE (20)

E (38); BASE (20) END (35) OF NE (40)

(b) BREAKWATER (50); HARBOR

GATE showing (55)

FT 27 (38) pt peninsula W

DATE OF PHOTO	TYPE	QUALITY	CLASS	NO. OF COPIES	SOURCE OF PHOTOGRAPH
20 July 66	4	2	C	3	[redacted]

CLASSIFICATION: UNCLASSIFIED | CATEGORIED BY: Hand

25X1A

Approved For Release 1999/09/03 : CIA-RDP78-05867A000519620002-5

PHOTO ANALYSIS REPORT

Approved For Release 1999/09/22 : CIA-RDP78-05867A000519620002-5

PHOTO NO. 1164951

SUBJECT A61 A20 C12

WATER U/C OF NEW BREAK

RN MOLE (49) CATHEDRAL (54)

EAST OF

T. 10 A 30

25X1A

[redacted]

PHOTO ANALYSIS REPORT

Approved For Release 1999/09/22 : CIA-RDP78-05867A000519620002-5